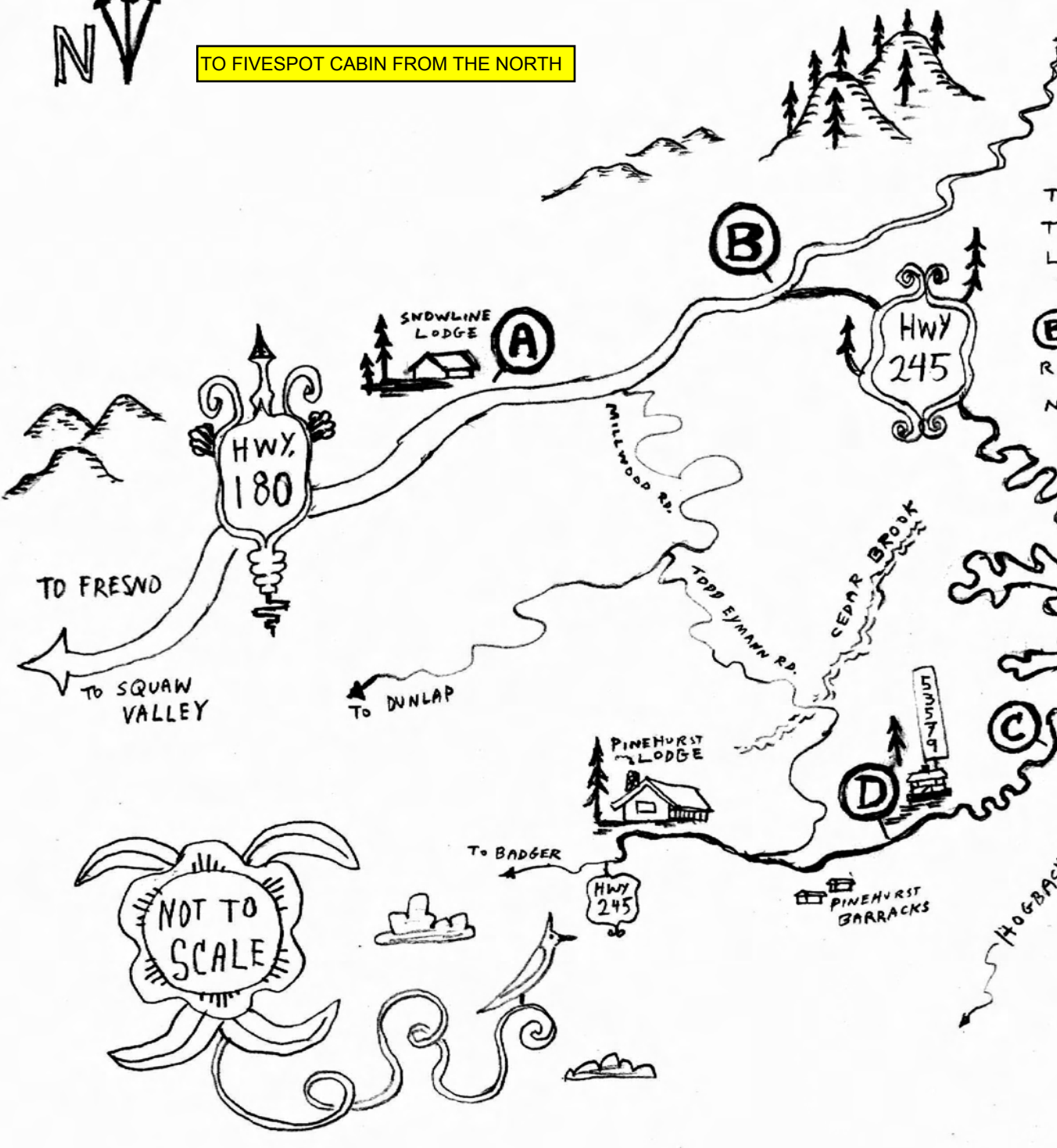




TO FIVESPOT CABIN FROM THE NORTH

TO KINGS CANYON/SEQUOIA NATIONAL PARK

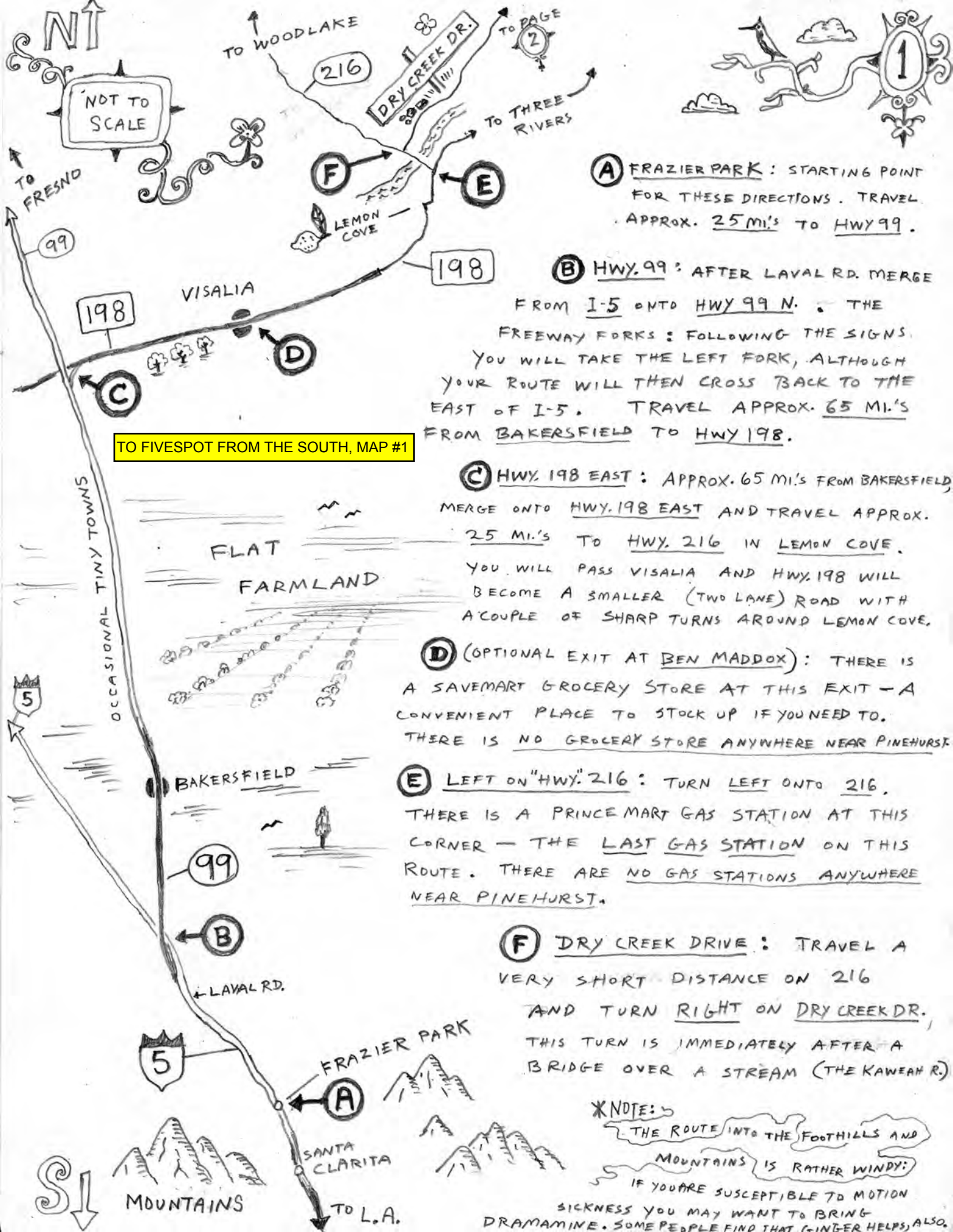


A YOU WILL BE TRAVELING UPHILL INTO THE MOUNTAINS ON 180. WHEN YOU BEGIN TO SEE PINE TREES, YOU WILL PASS "SNOWLINE LODGE" ON YOUR LEFT. CONTINUE UP 5 MILES PAST SNOWLINE LODGE, TO:

B THE TURN OFF FOR HWY 245 ON YOUR RIGHT. TURN RIGHT ONTO 245. YOU WILL NOW START WINDING DOWNHILL THROUGH PINES AND CEDARS - 4 1/2 MILES (ABOUT 10 MIN.'S) TO:

C WHERE YOU WILL PASS THE TURN FOR HOGBACK RD. - DON'T TURN OFF, CONT. DOWN ON 245 A SHORT DISTANCE, 7 OR 8 MORE TURNS IN THE ROAD TO: **D** 53579 HWY 245 - TURN RIGHT INTO THIS DRIVEWAY. IF YOU FIND YOURSELF AT THE PINEHURST LODGE ON 245, YOU HAVE MISSED THE DRIVEWAY AND NEED TO TURN BACK.





NOT TO SCALE

TO FIVESPOT FROM THE SOUTH, MAP #1

A FRAZIER PARK: STARTING POINT FOR THESE DIRECTIONS. TRAVEL APPROX. 25 MI.'S TO HWY 99.

B HWY. 99: AFTER LAVAL RD. MERGE FROM I-5 ONTO HWY 99 N. THE FREEWAY FORKS: FOLLOWING THE SIGNS YOU WILL TAKE THE LEFT FORK, ALTHOUGH YOUR ROUTE WILL THEN CROSS BACK TO THE EAST OF I-5. TRAVEL APPROX. 65 MI.'S FROM BAKERSFIELD TO HWY 198.

C HWY. 198 EAST: APPROX. 65 MI.'S FROM BAKERSFIELD MERGE ONTO HWY. 198 EAST AND TRAVEL APPROX. 25 MI.'S TO HWY. 216 IN LEMON COVE. YOU WILL PASS VISALIA AND HWY. 198 WILL BECOME A SMALLER (TWO LANE) ROAD WITH A COUPLE OF SHARP TURNS AROUND LEMON COVE.

D (OPTIONAL EXIT AT BEN MADDOX): THERE IS A SAVEMART GROCERY STORE AT THIS EXIT - A CONVENIENT PLACE TO STOCK UP IF YOU NEED TO. THERE IS NO GROCERY STORE ANYWHERE NEAR PINEHURST.

E LEFT ON "HWY." 216: TURN LEFT ONTO 216. THERE IS A PRINCE MART GAS STATION AT THIS CORNER - THE LAST GAS STATION ON THIS ROUTE. THERE ARE NO GAS STATIONS ANYWHERE NEAR PINEHURST.

F DRY CREEK DRIVE: TRAVEL A VERY SHORT DISTANCE ON 216 AND TURN RIGHT ON DRY CREEK DR. THIS TURN IS IMMEDIATELY AFTER A BRIDGE OVER A STREAM (THE KAWeah R.)

*NOTE: THE ROUTE INTO THE FOOTHILLS AND MOUNTAINS IS RATHER WINDY: IF YOU ARE SUSCEPTIBLE TO MOTION SICKNESS YOU MAY WANT TO BRING DRAMAMINE. SOME PEOPLE FIND THAT GINGER HELPS, ALSO.

TO FRESNO

TO WOODLAKE

TO PAGE

TO THREE RIVERS

OCCASIONAL TINY TOWNS

VISALIA

FLAT FARMLAND

BAKERSFIELD

LAVAL RD.

FRAZIER PARK

SANTA CLARITA

MOUNTAINS

TO L.A.

S ↓

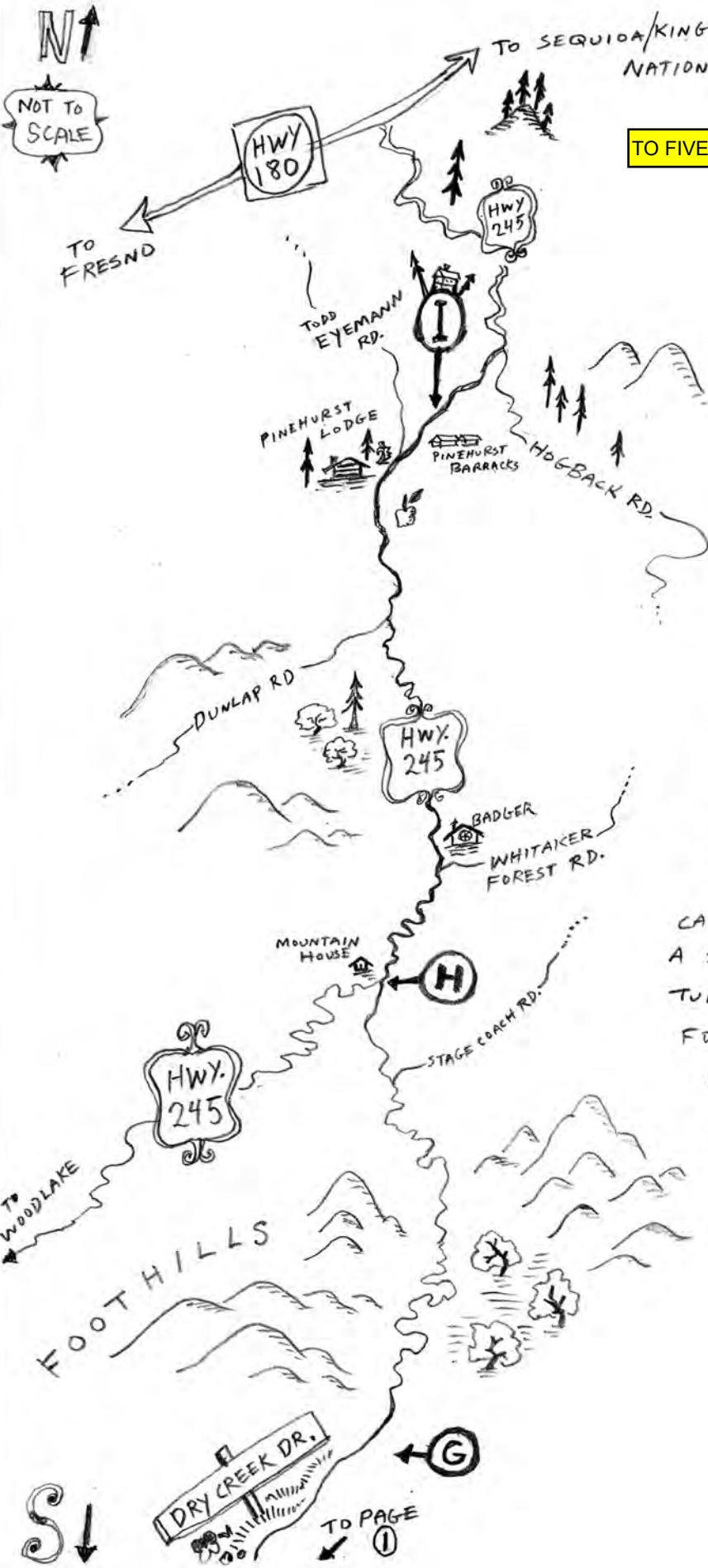
1

N ↑
NOT TO SCALE

TO SEQUOIA/KINGS CANYON NATIONAL PARK

TO FIVESPOT FROM THE SOUTH, MAP #2

TO FRESNO



G DRY CREEK DR.:

TRAVEL INTO THE FOOTHILLS ON DRY CREEK DR, APPROX. 15 MI.'S TO A JUNCTION WITH HWY 245.

H HWY 245: AT THE END

OF DRY CREEK YOU REACH A STOP SIGN AND AN ESTABLISHMENT CALLED MOUNTAIN HOUSE. TURN RIGHT ONTO 245 AND TRAVEL APPROX. 5 MI.'S TO PINEHURST.

I FIVESPOT CABIN / 53599 HWY 245

JUST PAST AN ESTABLISHMENT CALLED PINEHURST LODGE, AND A SMALL ROAD CALLED TODD EYEMANN TURN LEFT INTO THE DRIVEWAY FOR 53599 HWY 245. THIS IS IMMEDIATELY OPPOSITE THE ENTRANCE TO THE PINEHURST BARRACKS (FOR FIREFIGHTERS) YOU WILL NOTICE A REDDISH FENCE, WITH WINDOWS IN IT.



DRY CREEK DR.
TO PAGE 1

S ↓