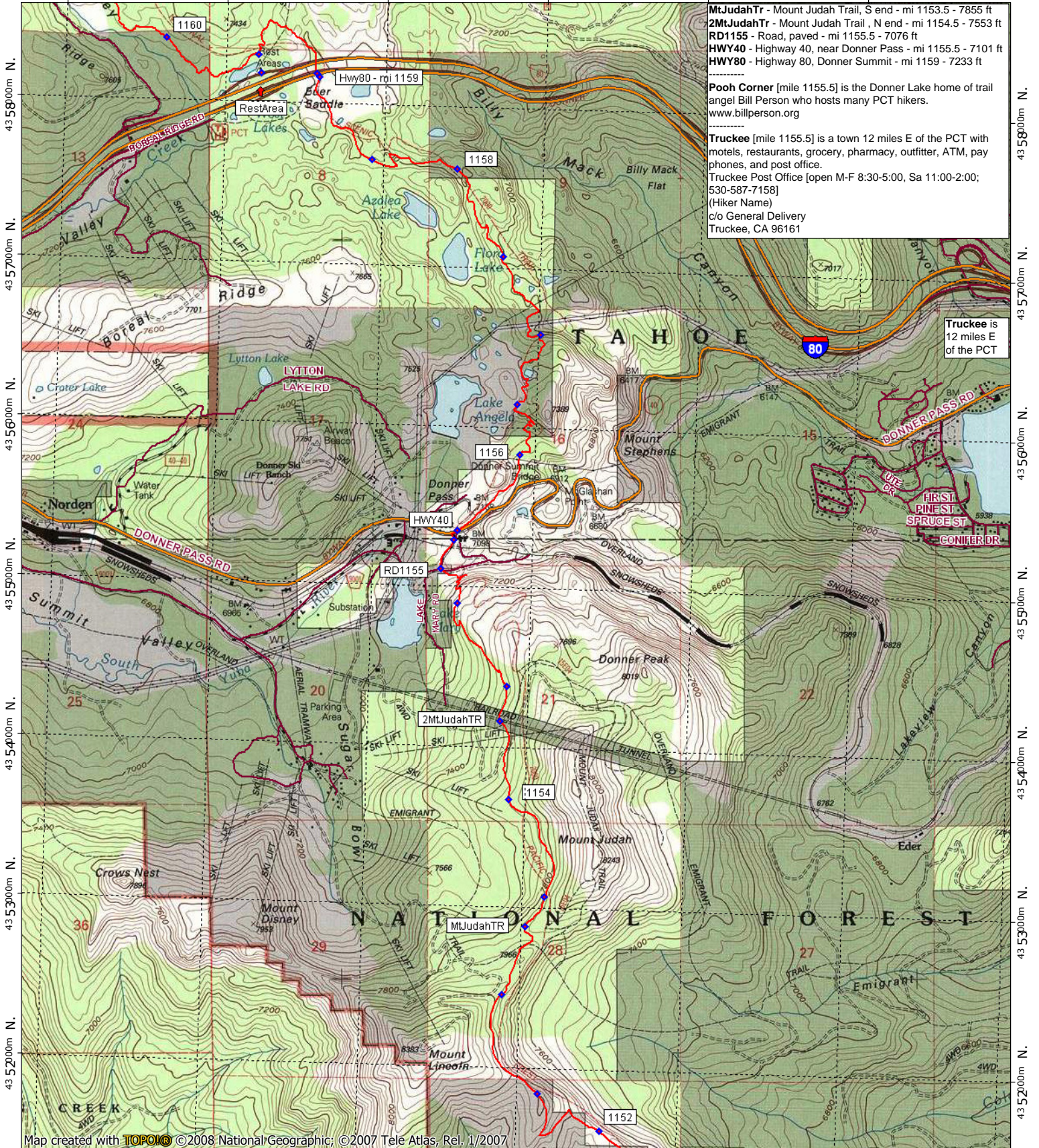


728000m E. 729000m E. 730000m E. 731000m E. 732000m E. 733000m E.



MtJudahTr - Mount Judah Trail, S end - mi 1153.5 - 7855 ft
2MtJudahTr - Mount Judah Trail, N end - mi 1154.5 - 7553 ft
RD1155 - Road, paved - mi 1155.5 - 7076 ft
HWY40 - Highway 40, near Donner Pass - mi 1155.5 - 7101 ft
HWY80 - Highway 80, Donner Summit - mi 1159 - 7233 ft

Pooh Corner [mile 1155.5] is the Donner Lake home of trail angel Bill Person who hosts many PCT hikers.
www.billperson.org

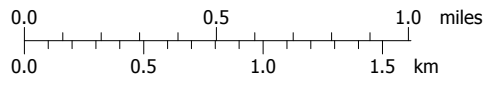
Truckee [mile 1155.5] is a town 12 miles E of the PCT with motels, restaurants, grocery, pharmacy, outfitter, ATM, pay phones, and post office.
 Truckee Post Office [open M-F 8:30-5:00, Sa 11:00-2:00; 530-587-7158]
 (Hiker Name)
 c/o General Delivery
 Truckee, CA 96161

Truckee is 12 miles E of the PCT

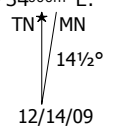
43 58 000m N.
43 57 000m N.
43 56 000m N.
43 55 000m N.
43 54 000m N.
43 53 000m N.
43 52 000m N.

43 58 000m N.
43 57 000m N.
43 56 000m N.
43 55 000m N.
43 54 000m N.
43 53 000m N.
43 52 000m N.

728000m E. 729000m E. 730000m E. 731000m E. 732000m E. 733000m E. WGS84 Zone 10S 734000m E.



contour interval 40 feet
 1:31,680 1" = 1/2 mile
 Copyright 2009 Halfmile Media
www.pctmap.net



12/14/09

Map created with **TOPOIC** ©2008 National Geographic; ©2007 Tele Atlas, Rel. 1/2007