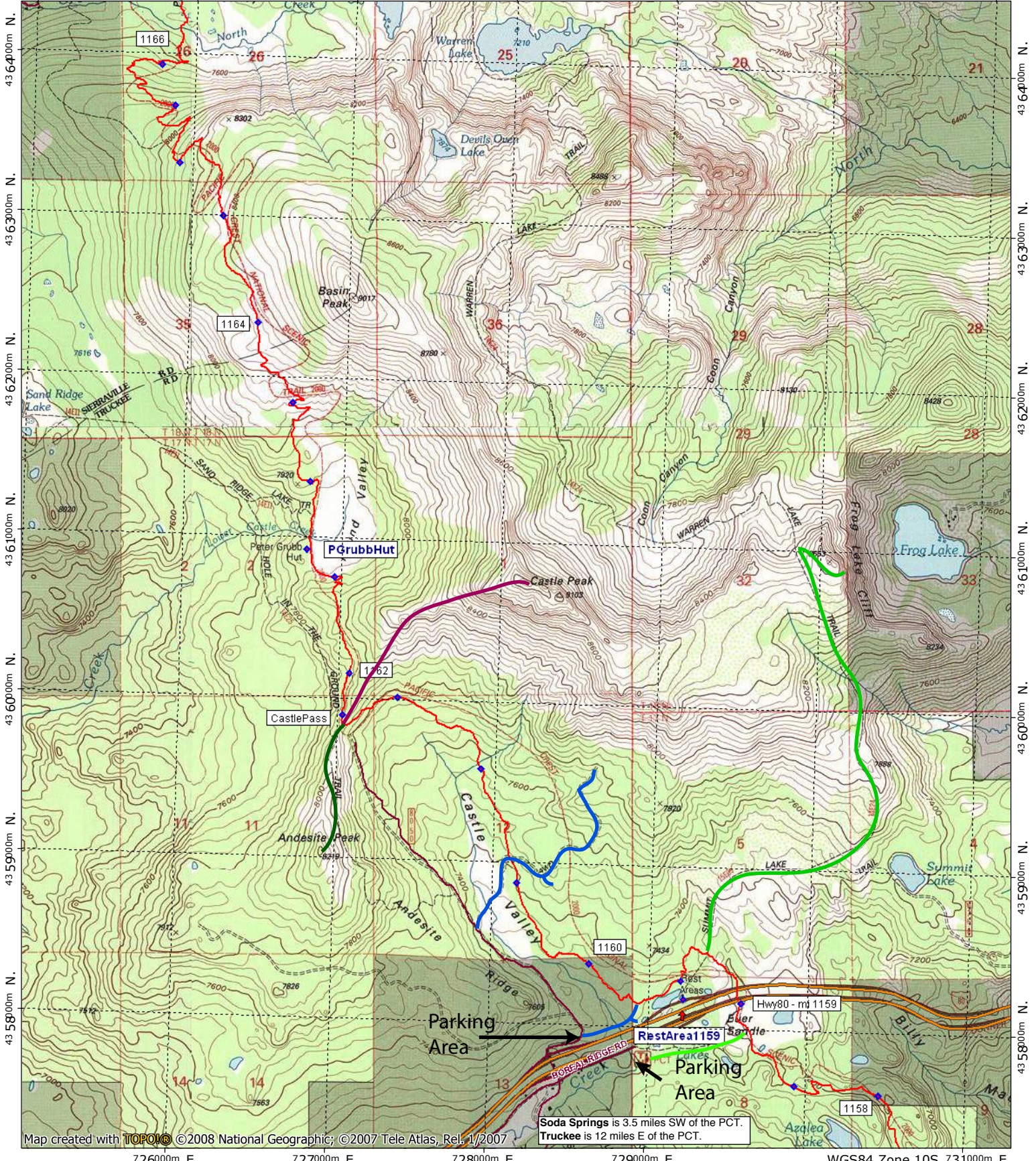


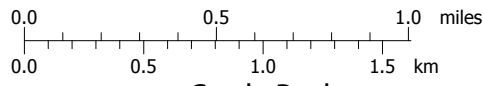
Paradise lake 0.5Mi

California Section L - Page 1

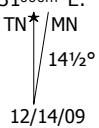
725000m E. 725000m E. 727000m E. 728000m E. 729000m E. WGS84 Zone 10S 731000m E.



Map created with **TOPOIC** ©2008 National Geographic; ©2007 Tele Atlas, Rel. 1/2007



contour interval 40 feet
 1:31,680 1" = 1/2 mile
 Copyright 2009 Halfmile Media
 www.pctmap.net



- Frog Lake Cliffs
- Castle Peak
- Cross Valley Trails
- PCT
- Andesite Peak
- fork