












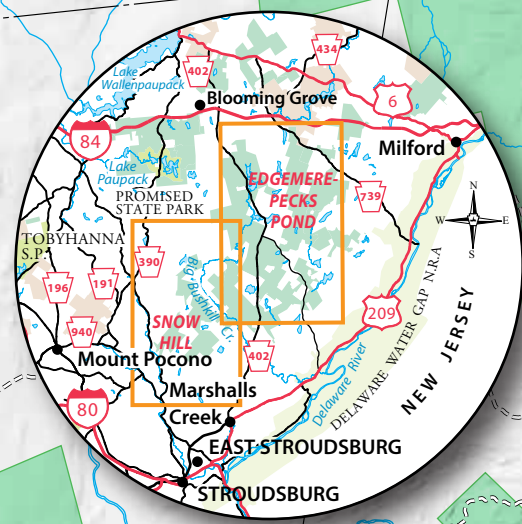
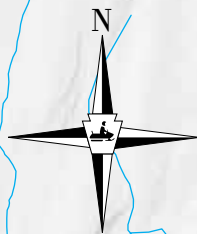


# LEGEND

-  Delaware State Forest
-  State Forest Natural Area (Closed to Snowmobiles)
-  Highways (Closed to Snowmobiles)
-  Hard Surface Roads (Closed to Snowmobiles)
-  Gravel or Dirt Road (Closed to Snowmobiles)
-  Administrative Road (Closed to Snowmobiles)
-  Snowmobile Trail (Snowmobiles Only)
-  Joint-Use Road (Snowmobiles and Licensed Motor Vehicles) or Snowmobile Road (Joint Use)
-  Caution Logging Operation
-  Parking
-  Picnic Pavilion
-  Latrine
-  Gate

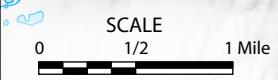


To Mount Pocono, 9 Miles

To Mount Pocono, 7 Miles

To East Stroudsburg, 8 Miles

**NOTE:**  
All ATV and snowmobile trails, and also joint-use roads, can be used for hiking, cross-country skiing, and snow-shoeing.



# Delaware State Forest Snow Hill Snowmobile Trails

MONROE COUNTY, PENNSYLVANIA



Department of Conservation  
and Natural Resources  
Bureau of Forestry  
2015-2016