

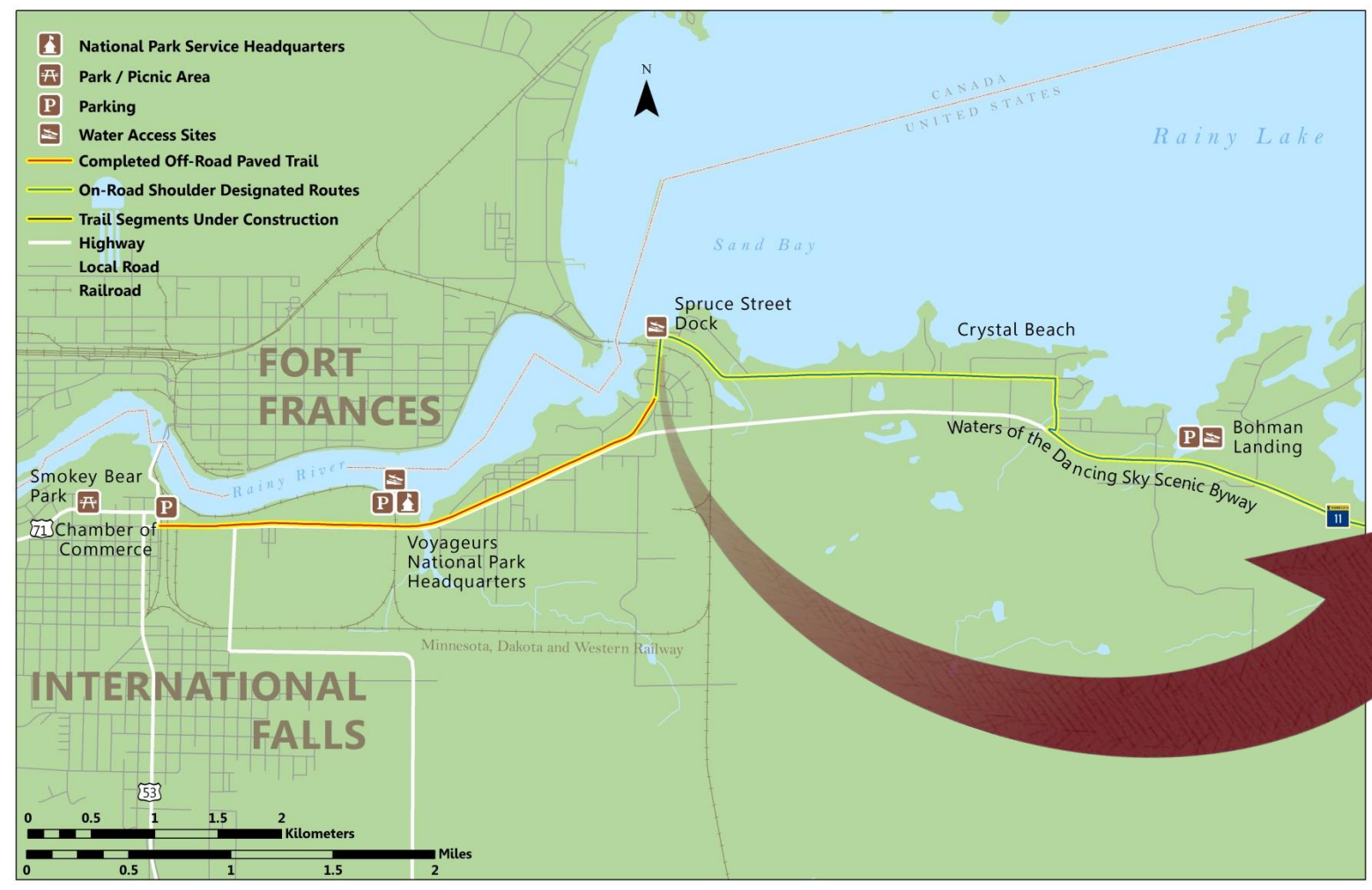


The Rainy Lake Trail is a paved trail and roadway route that parallels the beautiful shores of Rainy River and Rainy Lake near International Falls, Minnesota. The route connects communities, resorts, Voyageurs National Park, and other recreation facilities. The Trail is administered by the Koochiching County Highway Department.

"Get Active" and enjoy the Rainy Lake Trail today!




www.healthynorthland.com

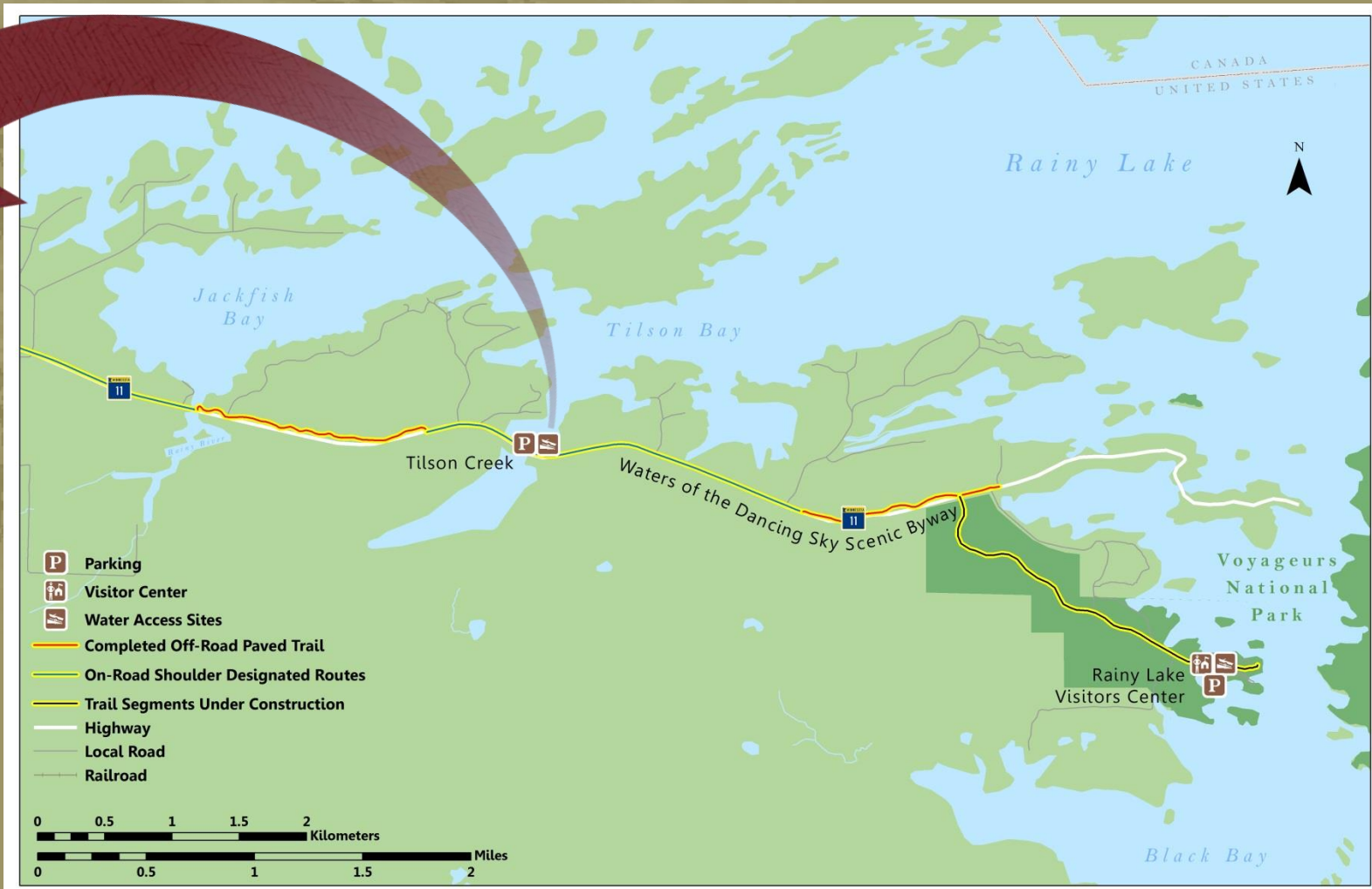


Take a break off the trail and enjoy the beautiful town of Ranier!

The Rainy Lake Trail is located on the route connecting International Falls to Voyageurs National Park. This 14-mile route connects to the Park's Headquarters and Rainy Lake Visitor Center as well as other trail systems, water accesses, several resorts and tourist businesses, and the historic community of Ranier.



Bring your fishing rod along and try a few casts at the Tilson Creek fishing pier. Rainy Lake is home to walleye, northern pike, smallmouth bass, and crappies.



- National Park Service Headquarters**
- Visitor Center**
- Park / Picnic Area**
- Parking**
- Cross Country Skiing**
- Water Access Sites**

- Completed Off-Road Paved Trail**
- On-Road Shoulder Designated Routes**
- Trail Segments Under Construction**
- Highway**
- Local Road**
- Railroad**

The information on this map is a compilation of data derived from various federal, state, county, regional, and municipal sources. Geographic Information has limitations due to the scale, resolution, date, and interpretation of the original source materials. Maps and data are to be used for reference purposes only and the Arrowhead Regional Development Commission (ARDC) is not responsible for any inaccuracies herein contained. No responsibility is assumed for damages or other liabilities due to the accuracy, availability, use or misuse of the information herein provided.

