
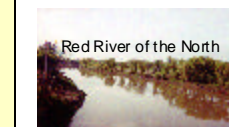


# Waters of the Dancing Sky Scenic Byway

To  
Winnipeg



**Manitoba**

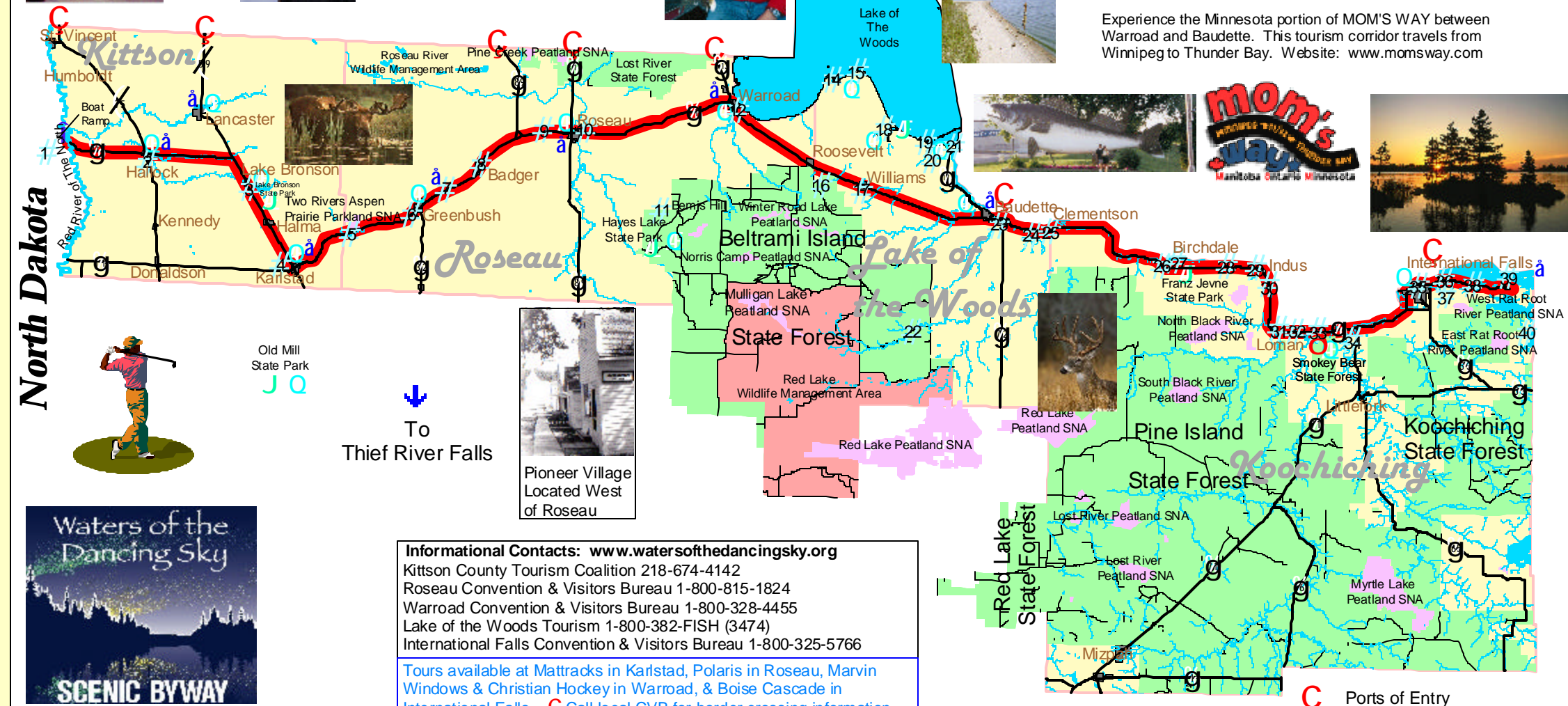


**Ontario**



Explore Minnesota's first birding trail, the Pine to Prairie Trail from Greenbush to Warroad. Numerous viewing sites available along the byway. The birding trail extends from Fergus Falls to Warroad. Website: [www.mnbirdtrail.com](http://www.mnbirdtrail.com)

Experience the Minnesota portion of MOM'S WAY between Warroad and Baudette. This tourism corridor travels from Winnipeg to Thunder Bay. Website: [www.momsway.com](http://www.momsway.com)




**North Dakota**



Old Mill State Park

To  
Thief River Falls



Pioneer Village Located West of Roseau

**Informational Contacts:** [www.watersofthedancingsky.org](http://www.watersofthedancingsky.org)  
 Kittson County Tourism Coalition 218-674-4142  
 Roseau Convention & Visitors Bureau 1-800-815-1824  
 Warroad Convention & Visitors Bureau 1-800-328-4455  
 Lake of the Woods Tourism 1-800-382-FISH (3474)  
 International Falls Convention & Visitors Bureau 1-800-325-5766

Tours available at Mattracks in Karlstad, Polaris in Roseau, Marvin Windows & Christian Hockey in Warroad, & Boise Cascade in International Falls. Call local CVB for border crossing information.

1. Red River of The North Boat Ramp & Fishing
2. Hallock Camping, Golf & Motels
3. Lake Bronson State Park, Camping, Fishing, Bike Trails & Museum
4. Karlstad Moose Park, Golf & Camping
5. Pelan Park & Pioneer Village
6. Greenbush Historic Site, Camping, Golf & Motels
7. Hvidse Cemetary & Pioneer Haven
8. Badger Roseau River WMA, Camping & Motels
9. Pioneer Farm & Village
10. Roseau Polaris Experience Museum Veterans Park, Golf & Motels County Museum County Courthouse
11. Hayes Lake State Park
12. Warroad Springsteel Island (Resort) Tourism Information, Camping Golf, Casino, Motels, Fishing & Heritage Center Museum
13. Northwest Angle & Islands Fort St. Charles Historic Site, Camping & Fishing
14. Rocky Point (Resort)
15. Long Point Resort
16. Blueberry Hill
17. Williams Ladyslipper Park, Artesian Well & City Park
18. Zippel Bay Resort & State Park
19. Morris Point Resort
20. Bostic Bay Resorts
21. Wheelers Point, (Resort Area)
22. Wilderness Drive Area

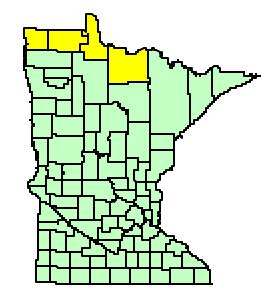

23. Baudette County Museum Willie Walleye Statue Tourism Information Center Parks & Lodging
  24. Rapid River Canoe and Kayak Route
  25. Clementson Rapids of the Rapid River & (Resort)
  26. Nelson Park
  27. Upper & Lower Sault Rapids on the Rainy River
  28. Manitou Rapids Petroglyph Site
  29. Manitou Rapids on Rainy River
  30. McComb's Rock
  31. Loman Park
  32. Hannaford Archaeological Site
  33. Grand Mound Archaeological Site (National Register Site)
  34. McKinstry Archaeological Site
  35. International Falls Resorts, Motels County Museum Trails, Golf, & Fishing
  36. Smokey Bear Statue
  37. Big Vic Statue
  38. Ranier Rapids of The Rainy River
  39. Rainy Lake (Resorts)
  40. Voyageur's National Park Rainy Lake Visitor's Center Rainy Lake Gold Mines Historic Site National Register Site Campgrounds & Golf
- Other features and places to visit along the 216 mile byway. Explore the natural environment through one of the six state forests along the byway. Experience the chance to view wild elk and moose while traveling through Kittson County.



Map created by the NWRDC, (TAS) July 2002 (218) 745-6733

## Scenic Byway Legend

- Historical Site
- State Parks
- Camping
- Scientific and Natural Areas
- Golf Course
- Scenic Byway
- State Forest



Area Depicted